



# ATHLETICS CANADA

## ROAD RACE MEASUREMENT CERTIFICATE

### Race Information

Name of the course \_\_\_\_\_

Certificate number \_\_\_\_\_ Distance \_\_\_\_\_ Race date \_\_\_\_\_

City \_\_\_\_\_ Province \_\_\_\_\_

Race contact name \_\_\_\_\_ Race contact email \_\_\_\_\_

### Course Information

Start elevation \_\_\_\_\_ Finish elevation \_\_\_\_\_

Elevation change (m/km) \_\_\_\_\_ Percent separation \_\_\_\_\_

### Measurer Information

Measurer name \_\_\_\_\_

Measurement date \_\_\_\_\_ Expiry date \_\_\_\_\_

### Official Notice

Based on examination of data provided by the above named measurer, the course described above and in the map attached is hereby certified as reasonably accurate in measurement according to the standards adopted by the **Road Running Technical Council**. If any changes are made to the course which results in a course that is less than the stated distance, this certification becomes void, and the course must then be re-certified.

### Validation of Course

In the event a **National Open Record** is set on this course, or at the discretion of **Athletics Canada**, a validation remeasurement may be required to be performed by a qualified measurer. If such a remeasurement shows the course to be short, then all pending records will be rejected and the course certification will be cancelled.

### As Nationally Certified by

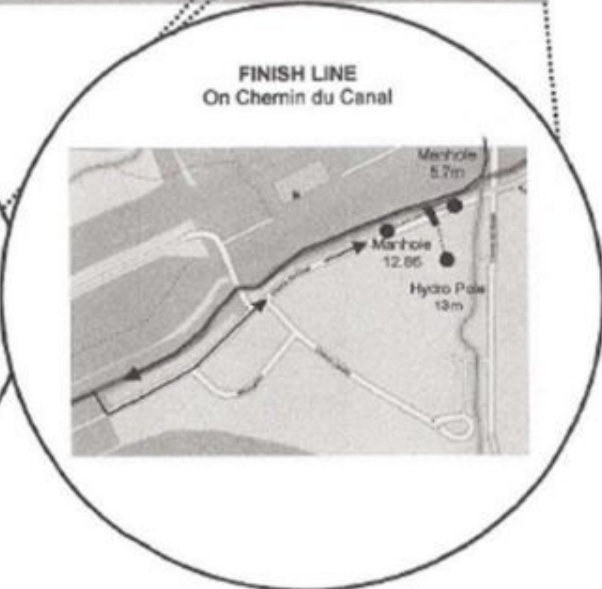
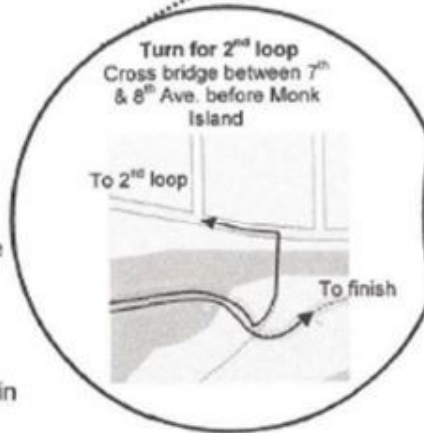
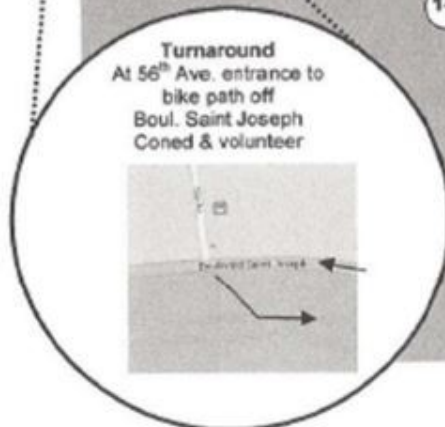
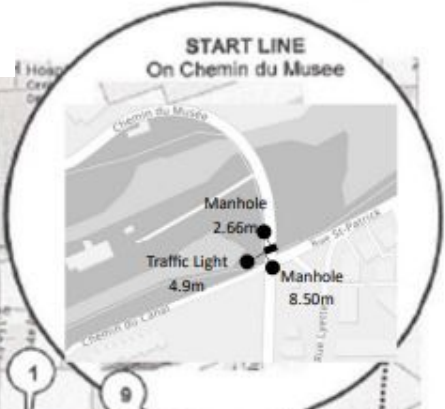
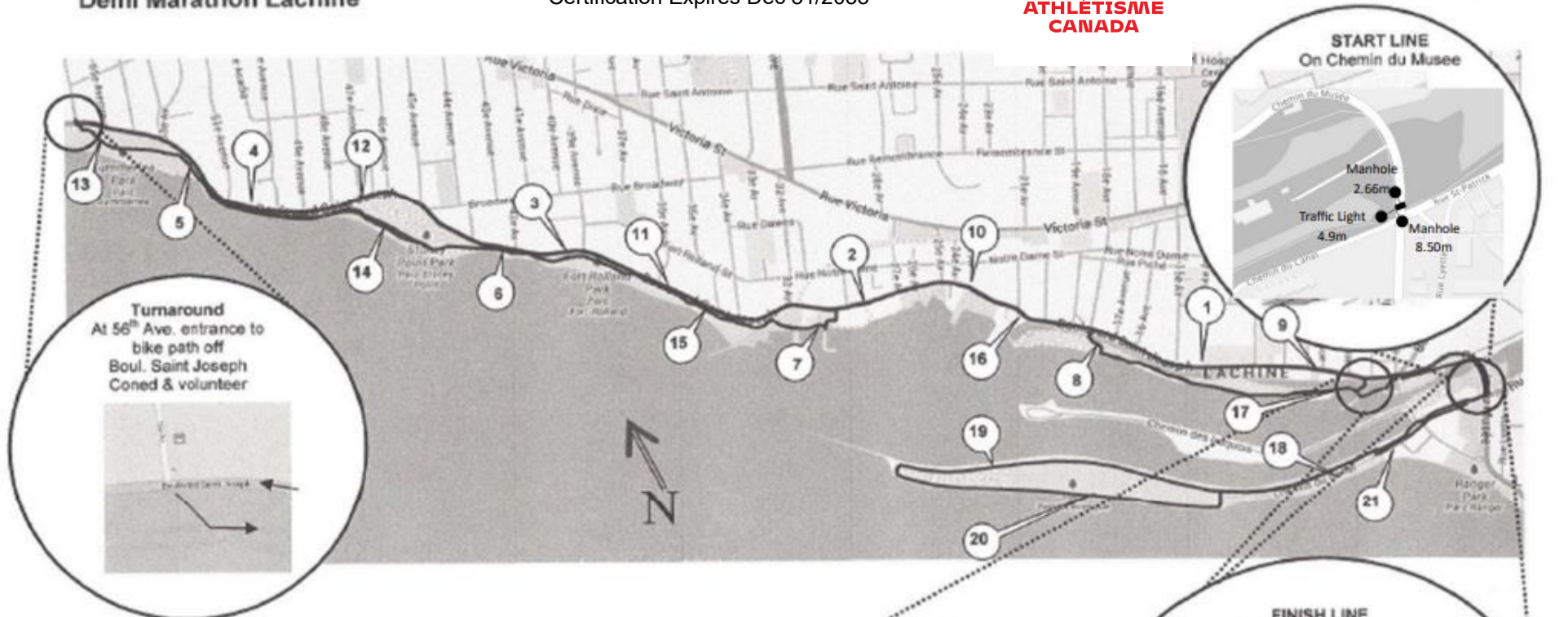
\_\_\_\_\_  
Signature of certifier

\_\_\_\_\_  
Date

Any inquires regarding this certificate should be directed to [coursemeasurement@athletics.ca](mailto:coursemeasurement@athletics.ca)



**Demi Marathon Lachine**



**Notes:**

Measured by Mark McGowan & Christine Bush

July 29, 2024

This is a 2 loop course run entirely on paved surface.

Westbound is run on the south side of a two way road with cones down the center leaving the north half of Boul. Saint Joseph for local car traffic.

Eastbound is run on bicycle path (not pedestrian path).

Between km 18 and entry gates to Parc Rene Levesque bike path is used in two directions.