



ATHLETICS CANADA

ROAD RACE MEASUREMENT CERTIFICATE

Race Information

Name of the course _____

Certificate number _____ Distance _____ Race date _____

City _____ Province _____

Race contact name _____ Race contact email _____

Course Information

Start elevation _____ Finish elevation _____

Elevation change (m/km) _____ Percent separation _____

Measurer Information

Measurer name _____

Measurement date _____ Expiry date _____

Official Notice

Based on examination of data provided by the above named measurer, the course described above and in the map attached is hereby certified as reasonably accurate in measurement according to the standards adopted by the **Road Running Technical Council**. If any changes are made to the course which results in a course that is less than the stated distance, this certification becomes void, and the course must then be re-certified.

Validation of Course

In the event a **National Open Record** is set on this course, or at the discretion of **Athletics Canada**, a validation remeasurement may be required to be performed by a qualified measurer. If such a remeasurement shows the course to be short, then all pending records will be rejected and the course certification will be cancelled.

As Nationally Certified by

Signature of certifier

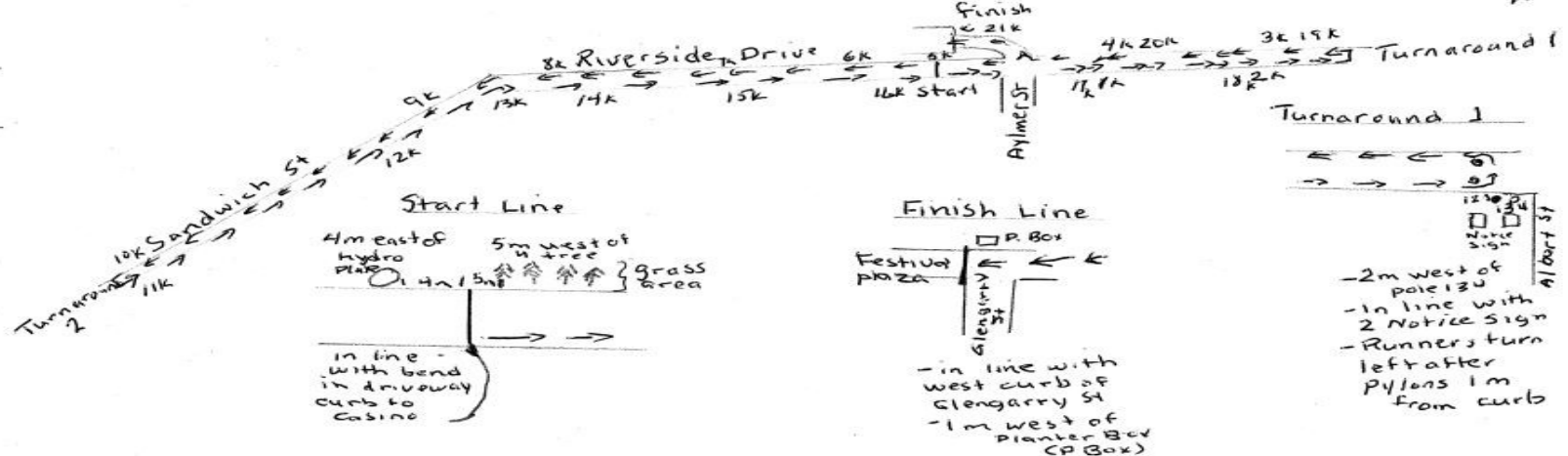
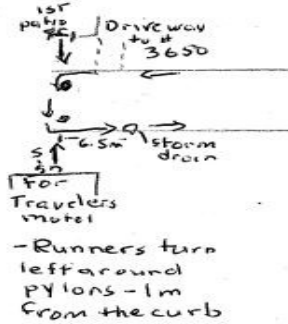
Date

Any inquires regarding this certificate should be directed to coursemeasurement@athletics.ca




Ground Effects Windsor Waterfront Half Marathon

Turnaround 2




Runners go east to Turnaround 1 on the south side of the road, then head west on the north side of the road through the start line and proceed west on Sandwich St to Turnaround 2 and head east through the start line and onto Turnaround 1. They will head west and turn into the finish area (Festival plaza) by turning right onto Aylmer St.

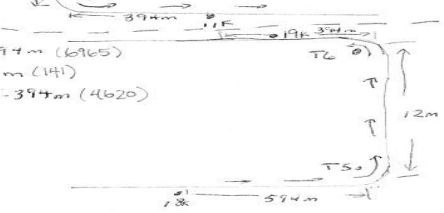
Turnaround 1
(Good for 5k
certification too)
From 2k to T1 - 494m (5192)
From T1 to T2 - 12m (141)
From T2 to 3k - 494m (5192)



Turnaround 2
From 10k to T3 - 594m (6192)
From T3 to T4 - 12m (141)
From T4 to 11k - 394m (4620)



Turnaround 1 (2nd Time)
From 18k to T5 - 594m (6192)
From T5 to T6 - 12m (141)
From T6 to 19k - 394m (4620)



Athletics Canada Certified
ON-2024-041-BDC
Certification Expires Dec 31/2033



- Start** – on Riverside Dr., in line with the bend in the curb to the driveway to the Casino, 5 m W of the 4th tree in the boulevard on the N side, 4 m E of the hydro plate in the grass area of the boulevard.
- Turnaround #1** – on Riverside Drive before Albert St., 2 m W of pole #134 in the S side, In line with the 2nd “Notice Private Property” sign on the S side of Riverside Drive
- Turnaround #2** – on Sandwich Street, in line with the sign for the Traveler Choice Motel, In line with the E edge of the 1st patio door W of the driveway to apartment #3650, 6.5 m W of a storm drain.
- Turnaround #1** - see above
- Finish Line** – in line with the W curb of Glengarry Street, in line with an expansion crack in the pavement, 1 m W of the W side of the planter box on the river side.