



ATHLETICS CANADA

ROAD RACE MEASUREMENT CERTIFICATE

Race Information

Name of the course _____
Certificate number _____ Distance _____ Race date _____
City _____ Province _____
Race contact name _____ Race contact email _____

Course Information

Start elevation _____ Finish elevation _____
Elevation change (m/km) _____ Percent separation _____

Measurer Information

Measurer name _____
Measurement date _____ Expiry date _____

Official Notice

Based on examination of data provided by the above named measurer, the course described above and in the map attached is hereby certified as reasonably accurate in measurement according to the standards adopted by the **Road Running Technical Council**. If any changes are made to the course which results in a course that is less than the stated distance, this certification becomes void, and the course must then be re-certified.

Validation of Course

In the event a **National Open Record** is set on this course, or at the discretion of **Athletics Canada**, a validation remeasurement may be required to be performed by a qualified measurer. If such a remeasurement shows the course to be short, then all pending records will be rejected and the course certification will be cancelled.

As Nationally Certified by

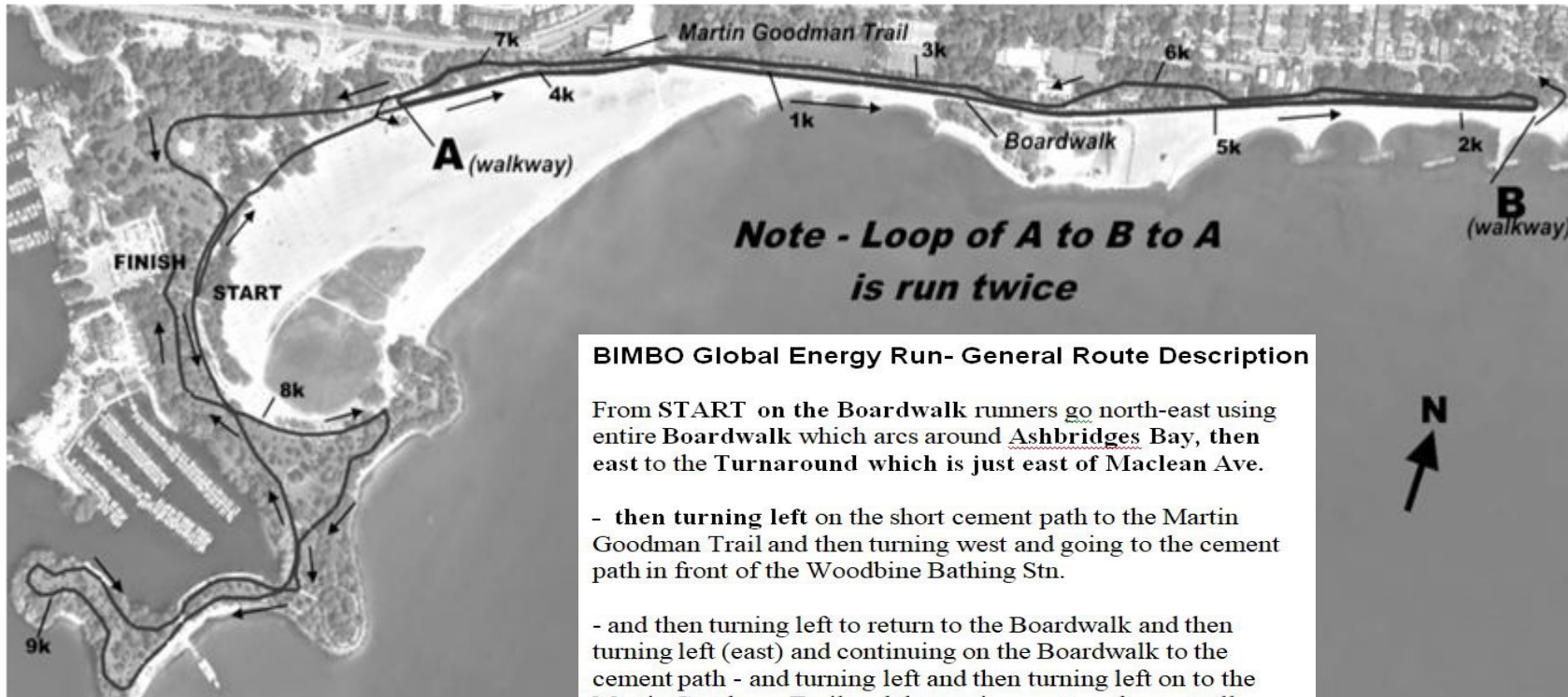
Signature of certifier

Date

Any inquires regarding this certificate should be directed to coursemeasurement@athletics.ca



2024 Bimbo Global Energy 10 Km.

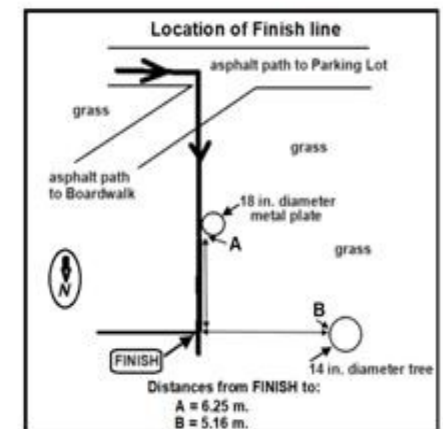


BIMBO Global Energy Run- General Route Description

From **START** on the Boardwalk runners go north-east using entire Boardwalk which arcs around Ashbridges Bay, then east to the Turnaround which is just east of Maclean Ave.

- then turning left on the short cement path to the Martin Goodman Trail and then turning west and going to the cement path in front of the Woodbine Bathing Stn.

- and then turning left to return to the Boardwalk and then turning left (east) and continuing on the Boardwalk to the cement path - and turning left and then turning left on to the Martin Goodman Trail and then going west and eventually following it (as per the route map) to the **FINISH**.



Bimbo Global Energy Run 10 km

ON-2024-031-BDC

Map page 2 of 2

- 1K. – on Boardwalk – 12 metres east of blue lamp post #58
- 2K – on Boardwalk – 1.25 metres west of blue lamp post #20
- 3K – on Martin Goodman Trail (MGT) – 3 metres west of cement pole
- 4K – on Boardwalk – 8.5 metres west of blue lamp post #71
- 5K – on Boardwalk – 1 foot west of blue lamp post #34
- 6K – on MGT – 15 metres west of asphalt path leading to Leuty Ave.
- 7K – on MGT – 21 metres west of park bench on cement - due south of cement hydro pole
- 8K – on MGT – 3 metres south of cement under park bench
- 9K – on MGT – a across from large tree – 3 metres south of “Recycling” sign



1K. – on Boardwalk – 12 metres east of blue lamp post #58




2K – on Boardwalk – 1.25 metres west of blue lamp post #20

3K – on Martin Goodman Trail



(MGT) – 3 metres west of cement pole

4K – on Boardwalk – 8.5 metres



west of blue lamp post #71 |

4K – on Boardwalk – 8.5 metres

- 0.5 metres east of large tree

5K – on Boardwalk – 1 foot west of blue lamp post #34



9K – on MGT – a across from large tree

3 metres south of “Recycling” sign



6K – on MGT – 15 metres west of



asphalt path leading to Leuty Ave.

7K – on MGT – 21 metres west of park bench on cement – due south of cement hydro pole



8K – on MGT – 3 metres

south of cement under park bench

