



ATHLETICS CANADA

ROAD RACE MEASUREMENT CERTIFICATE

Race Information

Name of the course LaFarge Aecon Caledon Pit Run Course (5K)

Certificate number ON-2024-005-LJJL Distance 5 km Race date July 6, 2024

City Caledon Province Ontario

Race contact name Jennifer Gilchrist Race contact email jennifer.gilchrist@lafarge.com

Course Information

Start elevation 398 m Finish elevation 398 m

Elevation change 0 m/km Percent separation 0%

Measurer Information

Measurer name Keith Secor, kdsecor@hotmail.com

Measurement date June 22, 2024 Expiry date December 31, 2033


Official Notice

Based on examination of data provided by the above named measurer, the course described above and in the map attached is hereby certified as reasonably accurate in measurement according to the standards adopted by the **Road Running Technical Council**. If any changes are made to the course, this certification becomes void, and the course must then be recertified.

Validation of Course

In the event a **National Open Record** is set on this course, or at the discretion of **Athletics Canada**, a validation remeasurement may be required to be performed by a qualified measurer. If such a remeasurement shows the course to be short, then all pending records will be rejected and the course certification will be cancelled.

As Nationally Certified by

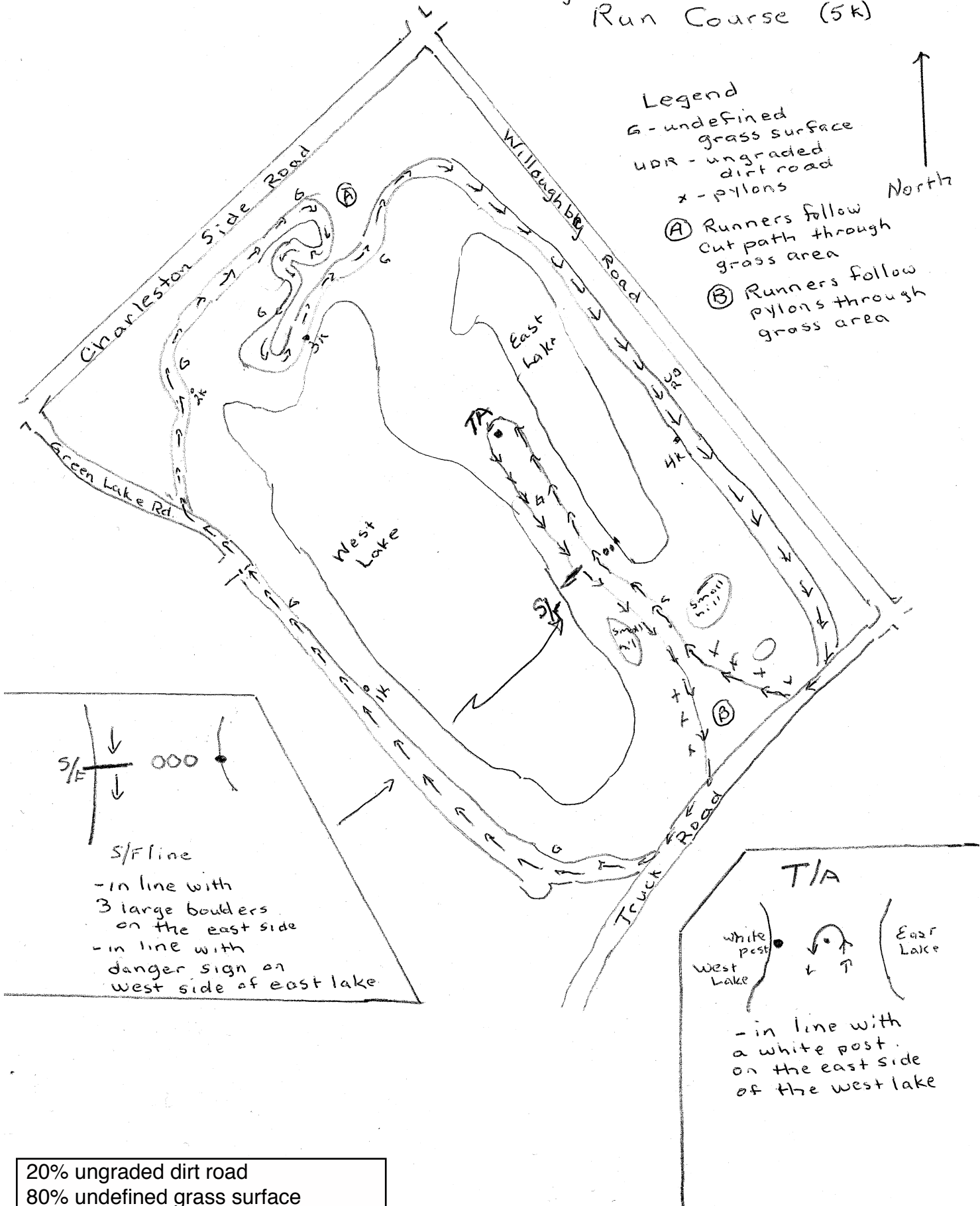
Signature of certifier  July 4, 2024

Date

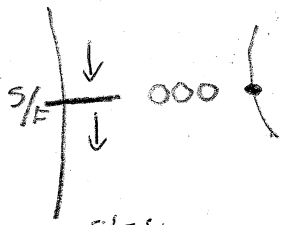
Any inquires regarding this certificate should be directed to coursemeasurement@athletics.ca



Lafarge Aecon Caledon Pit Run Course (5k)

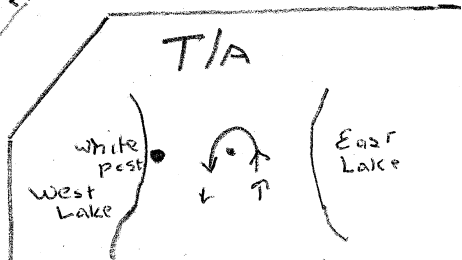


- Legend**
- G - undefined grass surface
 - UPR - ungraded dirt road
 - x - pylons
 - (A) Runners follow cut path through grass area
 - (B) Runners follow pylons through grass area



S/F line

- in line with 3 large boulders on the east side
- in line with danger sign on west side of east lake



T/A

- in line with a white post on the east side of the west lake

20% ungraded dirt road
80% undefined grass surface

The course is not measurable to WA/AIMS standards and is not eligible for national or provincial records.

Athletics Canada Certified
ON-2024-005-LJLL
Certification expires:
December 31, 2033



LaFarge Aecon Caledon Pit Run Course (5K)

Points of Interest

Start/Finish

On grassy area between the 2 small lakes. In line with the Danger sign on the west side of East Lake. In line with the three boulders to the east.

1K

On the grass pathway of the extension to Green Lake Rd East. 20m south of an old, dead standing tree on the west side. 30m south of a sumac cluster that narrows the pathway. 2m south of the 1st iron fence post south of a wooden fence post on the east side.

2K

On the grass trail parallel to Charleston Side Road, halfway up a small hill. 13.2m north of a pile of stone. 44.2m north of an old flag pole. In line with a telephone pole on Charleston Side Road with 2 guide wires.

3K

On the grass trail north of West Lake. 12m west of a danger sign with a life preserver, at the north tip of West Lake. 32.2m east of a single (dead) tree on the north side.

4K

On the rocky trail parallel to Willoughby Road. 30m south of the last large oak tree on the east side. In line with a danger sign on the west side next to the East Lake. 6m east of a post with a diamond shaped sign on Willoughby Road.

Turnaround

On the grassy area north of the Start/Finish line. In line with a white post on the east side of West Lake.

Finish

See Start/Finish above.

20% ungraded dirt road
80% undefined grass surface

The course is not measurable to WA/AIMS standards and is not eligible for national or provincial records.

