



ATHLETICS CANADA

ROAD RACE MEASUREMENT CERTIFICATE

Race Information

Name of the course _____
Certificate number _____ Distance _____ Race date _____
City _____ Province _____
Race contact name _____ Race contact email _____

Course Information

Start elevation _____ Finish elevation _____
Elevation change _____ Percent separation _____

Measurer Information

Measurer name _____
Measurement date _____ Expiry date _____


Official Notice

Based on examination of data provided by the above named measurer, the course described above and in the map attached is hereby certified as reasonably accurate in measurement according to the standards adopted by the **Road Running Technical Council**. If any changes are made to the course, this certification becomes void, and the course must then be recertified.

Validation of Course

In the event a **National Open Record** is set on this course, or at the discretion of **Athletics Canada**, a validation remeasurement may be required to be performed by a qualified measurer. If such a remeasurement shows the course to be short, then all pending records will be rejected and the course certification will be cancelled.

As Nationally Certified by

 Paul T.B. Adams

Signature of certifier

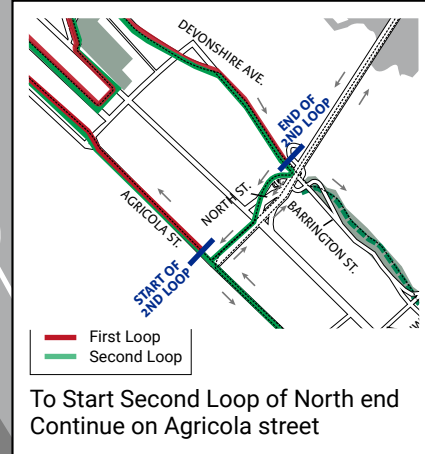
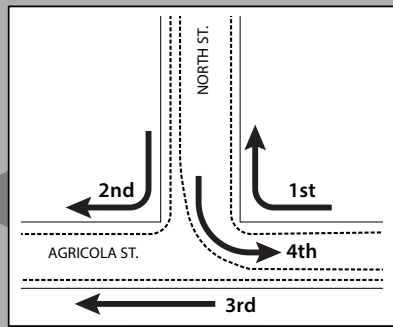
Date

Any inquires regarding this certificate should be directed to coursemeasurement@athletics.ca



Blue Nose Full Marathon Halifax, Nova Scotia

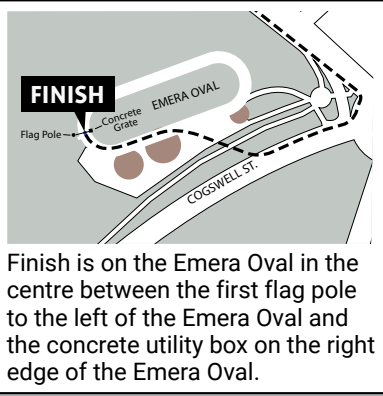
Athletics Canada Certified
NS-2024-006-PTBA
Certification Expires 2033-12-31



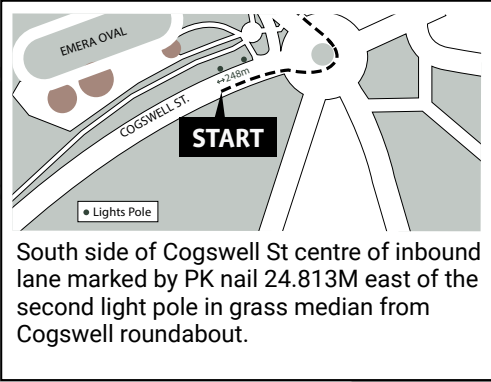
Running on multipurpose trail for first loop second time on Barrington street

Running along Halifax Waterfront

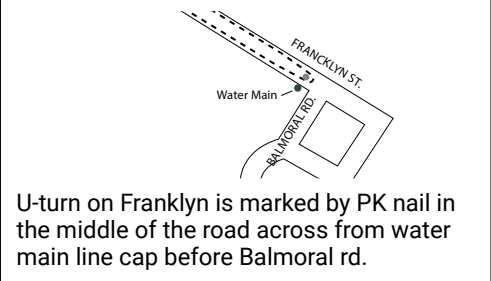
Running against traffic on each side of Young Ave



Finish is on the Emera Oval in the centre between the first flag pole to the left of the Emera Oval and the concrete utility box on the right edge of the Emera Oval.



South side of Cogswell St centre of inbound lane marked by PK nail 24.813M east of the second light pole in grass median from Cogswell roundabout.



U-turn on Franklyn is marked by PK nail in the middle of the road across from water main line cap before Balmoral rd.

