



ATHLETICS CANADA

ROAD RACE MEASUREMENT CERTIFICATE

Race Information

Name of the course _____
Certificate number _____ Distance _____ Race date _____
City _____ Province _____
Race contact name _____ Race contact email _____

Course Information

Start elevation _____ Finish elevation _____
Elevation change _____ Percent separation _____

Measurer Information

Measurer name _____
Measurement date _____ Expiry date _____

Official Notice

Based on examination of data provided by the above named measurer, the course described above and in the map attached is hereby certified as reasonably accurate in measurement according to the standards adopted by the **Road Running Technical Council**. If any changes are made to the course, this certification becomes void, and the course must then be recertified.

Validation of Course

In the event a **National Open Record** is set on this course, or at the discretion of **Athletics Canada**, a validation remeasurement may be required to be performed by a qualified measurer. If such a remeasurement shows the course to be short, then all pending records will be rejected and the course certification will be cancelled.

As Nationally Certified by

Signature of certifier Paul T.B. Adams _____
Date _____

Any inquires regarding this certificate should be directed to coursemeasurement@athletics.ca

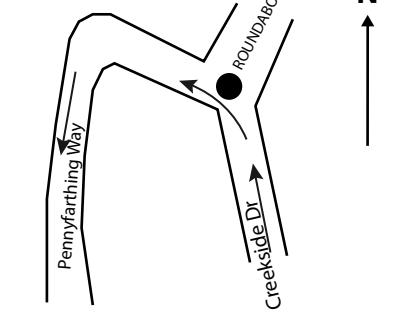


Measured by: Geoffrey Buttner

Athletics Canada Certified
BC-2019-036-PTBA
Certification Expires 2028-12-31

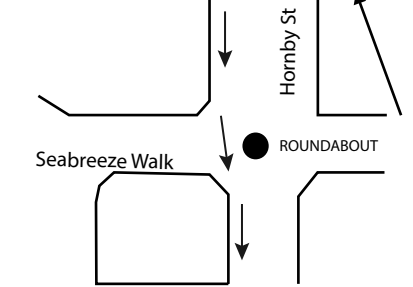


CREEKSIDE DETAIL

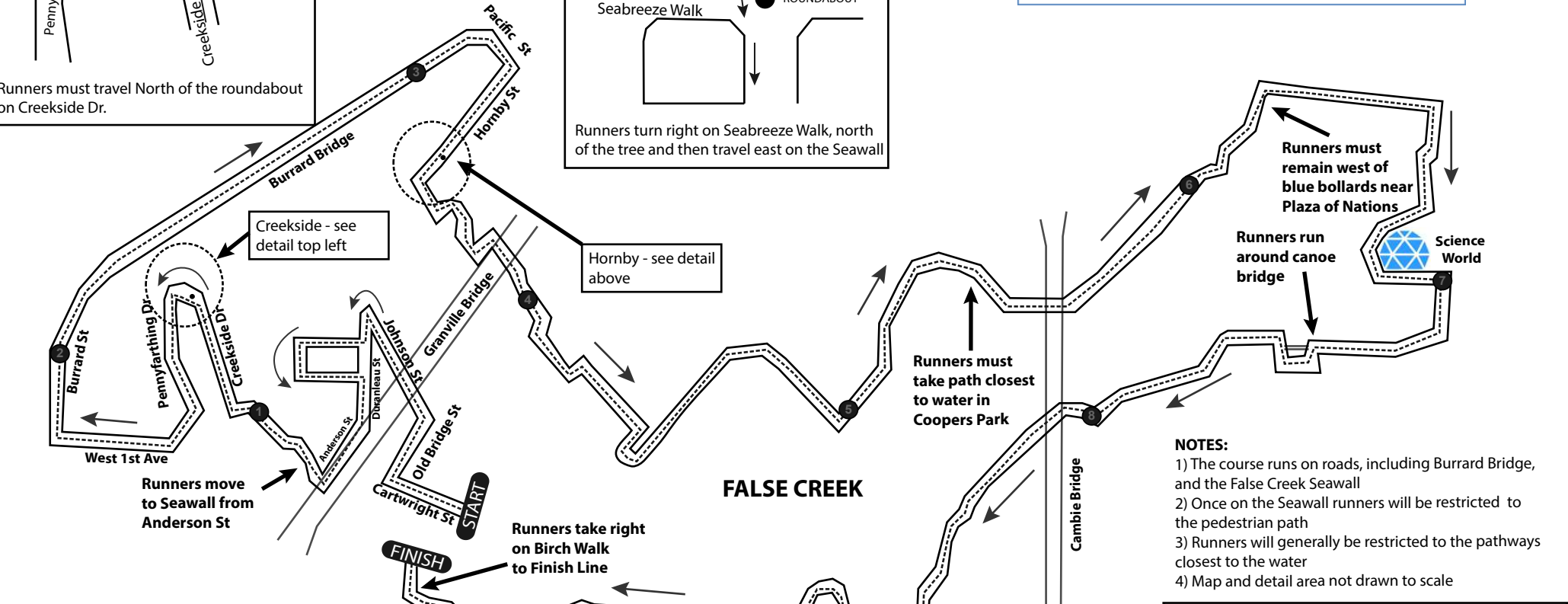


Runners must travel North of the roundabout on Creekside Dr.

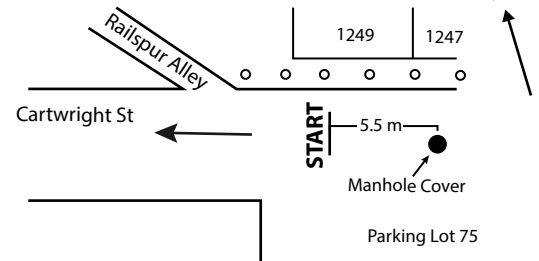
HORNBY DETAIL



Runners turn right on Seabreeze Walk, north of the tree and then travel east on the Seawall

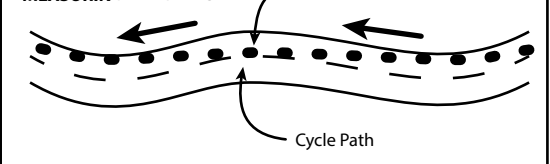


START LINE DETAIL



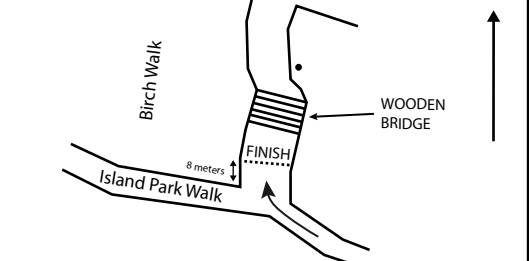
The Start Line is on the north side of Cartwright St, 5.5 meters West of the manhole cover in front of 1247 Cartwright.

MEASURING TANGENTS



Runners are restricted to the pedestrian paths while on the seawall. Course was measured using the shortest possible route.

FINISH LINE DETAIL



The Finish Line is on the Birch Walk 8 m North of Island Park Walk in the small clearing on the left of the trail.

- NOTES:**
- 1) The course runs on roads, including Burrard Bridge, and the False Creek Seawall
 - 2) Once on the Seawall runners will be restricted to the pedestrian path
 - 3) Runners will generally be restricted to the pathways closest to the water
 - 4) Map and detail area not drawn to scale