



ATHLETICS CANADA

ROAD RACE MEASUREMENT CERTIFICATE

Race Information

Name of the course Kenchi's Sunrise City 8.6K

Certificate number ARU-2024-021-LJJL Distance 8.6 km Race date Sept. 29/2024

City Sanicolas Province Aruba

Race contact name Virginia Dirksz Race contact email ginadirksz@gmail.com

Course Information

Start elevation 13 m Finish elevation 13 m

Elevation change 0 m/km Percent separation 0%

Measurer Information

Measurer name Rudolph Simon, rudolphsimon@hotmail.com

Measurement date July 21, 2024 Expiry date December 31, 2033


Official Notice

Based on examination of data provided by the above named measurer, the course described above and in the map attached is hereby certified as reasonably accurate in measurement according to the standards adopted by the **Road Running Technical Council**. If any changes are made to the course, this certification becomes void, and the course must then be recertified.

Validation of Course

In the event a **National Open Record** is set on this course, or at the discretion of **Athletics Canada**, a validation remeasurement may be required to be performed by a qualified measurer. If such a remeasurement shows the course to be short, then all pending records will be rejected and the course certification will be cancelled.

As Nationally Certified by

Signature of certifier  August 30, 2024

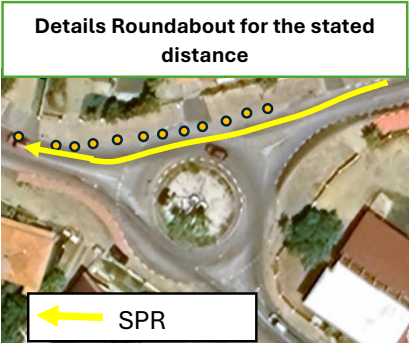
Date

Any inquires regarding this certificate should be directed to coursemeasurement@athletics.ca

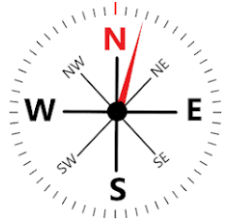


Map (8.6K)

Kenchi's Sunrise City 8.6K Run, September 29th 2024



- Outbound to the West
- Inbound from the East
- Running direction (ROC)



Measurer: Rudolph P.A. Simon
Assisted by: Roberto Chavarria



This course is measured to the guidelines defined by the governing body Athletics Canada

- Cours Mesurer: Rudolph Simon
- Assistant: Roberto Chavarria
- Type of Course: Loop
- Course measured: 14 -07 -2024
- All split locations are GPS referenced
- According to Permission received from the 'Police Department & Planning' (Date: June 11th 2024) All runners should stay all the time on the 'Right of Center' (ROC)
- For the stated distance, cones will be positioned every 5 meters to prevent the route from being shortened at the roundabout. (See Map letter A)
- The Start & Finish is in the Pastoor Hendrikstraat, alongside the stadium Joe laveist Sport Park.
- Outbound of the start is going to West and inbound of the Finish is coming from the East
- Percentage separation: 0%
- Start elevation: 13 m
- Finish elevation: 13 m
- Elevation change: 0 m/km

8.6K Race Distance descriptions			
Split Points	Waymarks Lat°/Lon°	Streets	Marked points from the indicated Light Poles
Start (0K)	12.4377015 - 69.9079445	Pastoor Hendrikstraat	# 932 Start line 13m North of the Pole (PK Nail)
1km	12.4404364 - 69.9164569	Pastoor Hendrikstraat	# 909 9.67 m Northwest of the Pole
2km	12.4436086 - 69.9245931	Rte 1 (Cura Cabai)	# 4170 23.60 m Northwest of the Pole
3km	12.4485692 - 69.9231697	Brasil	# 4762 21.07 m Southwest of the Pole
4km	12.4528182 - 69.9153503	Brasil	# 4454 10.64 m Northeast of the Pole
5km	12.4559584 - 69.9075563	Weg Sero Blanco	# 4632 33.00 m Southwest of the Pole
6km	12.4519599 - 69.902409	Weg Fontein	# 4726 19.70 m South of the Pole
7km	12.4435638 - 69.9011796	Weg Fontein	# 1002 4.90 m North of the Pole Across the street (6m)
8K	12.437582 -69.9024984	Pastoor Hendrikstraat	# 943 13.75 m East of the Pole Across the street (6m)
Finish (8.6K)	12.4377015 - 69.9079445	Pastoor Hendrikstraat	# 932 Finish line 13 m North of the Pole (PK Nail)

Athletics Canada Certified

ARU-2024-021-LJJL

Certification Expires Dec. 31, 2033

