



# ATHLETICS CANADA

## ROAD RACE MEASUREMENT CERTIFICATE

### Race Information

Name of the course \_\_\_\_\_

Certificate number \_\_\_\_\_ Distance \_\_\_\_\_ Race date \_\_\_\_\_

City \_\_\_\_\_ Province \_\_\_\_\_

Race contact name \_\_\_\_\_ Race contact email \_\_\_\_\_

### Course Information

Start elevation \_\_\_\_\_ Finish elevation \_\_\_\_\_

Elevation change (m/km) \_\_\_\_\_ Percent separation \_\_\_\_\_

### Measurer Information

Measurer name \_\_\_\_\_

Measurement date \_\_\_\_\_ Expiry date \_\_\_\_\_

### Official Notice

Based on examination of data provided by the above named measurer, the course described above and in the map attached is hereby certified as reasonably accurate in measurement according to the standards adopted by the **Road Running Technical Council**. If any changes are made to the course which results in a course that is less than the stated distance, this certification becomes void, and the course must then be re-certified.

### Validation of Course

In the event a **National Open Record** is set on this course, or at the discretion of **Athletics Canada**, a validation remeasurement may be required to be performed by a qualified measurer. If such a remeasurement shows the course to be short, then all pending records will be rejected and the course certification will be cancelled.

### As Nationally Certified by

\_\_\_\_\_  
Signature of certifier

\_\_\_\_\_  
Date

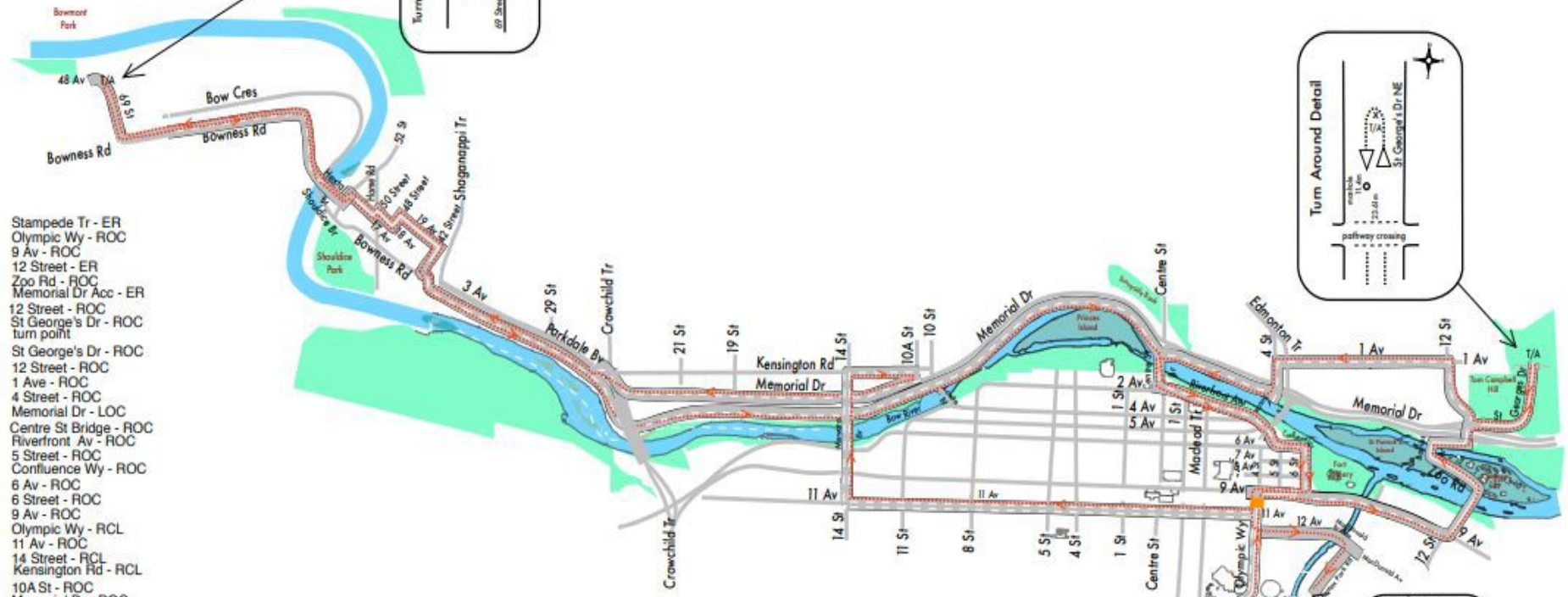
Any inquires regarding this certificate should be directed to [coursemeasurement@athletics.ca](mailto:coursemeasurement@athletics.ca)



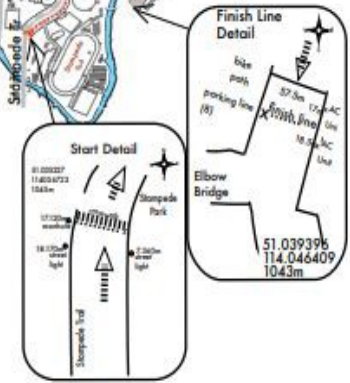
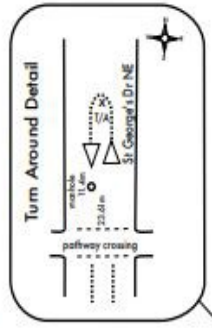
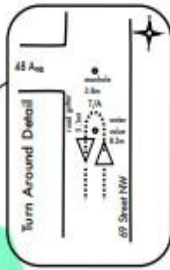


# Calgary Marathon

Athletics Canada Certified  
**AB-2023-005A-BDC**  
 Certification Expires Dec 31/2032



- Stampede Tr - ER
- Olympic Wy - ROC
- 9 Av - ROC
- 12 Street - ER
- Zpo Rd - ROC
- Memorial Dr Acc - ER
- 12 Street - ROC
- St George's Dr - ROC
- turn point
- St George's Dr - ROC
- 12 Street - ROC
- 1 Ave - ROC
- 4 Street - ROC
- Memorial Dr - LOC
- Centre St Bridge - ROC
- Riverfront Av - ROC
- 5 Street - ROC
- Confluence Wy - ROC
- 6 Av - ROC
- 6 Street - ROC
- 9 Av - ROC
- Olympic Wy - RCL
- 11 Av - ROC
- 14 Street - RCL
- Kensington Rd - RCL
- 10A St - ROC
- Memorial Dr - ROC
- Parkdale Bv - LOC
- 3 Av - LOC
- Bowness Rd - LOC
- 42 Street - RCL
- 19 Av - RCL
- 48 Street - RCL
- 18 Av - RCL
- 50 Street - RCL
- 17 Av - RCL
- 52 Street - RCL
- Jame Hextal Bridge - ER
- Bowness Rd - RCL
- 69 Street - ROC
- turn point
- 69 Street - ROC
- Bowness Rd - LOC
- James Hextal Bridge - ER
- 52 Street - LCL
- 17 Av - RCL
- 50 Street - RCL
- 18 Av - RCL
- 48 Street - RCL
- 19 Av - RCL
- 42 Street - RCL
- Bowness Rd - RCL
- 3 Av - RCL
- Parkdale Bv - RCL
- Memorial Dr - ROC
- Centre Street Br - LOC
- Riverfront Av - LOC
- 5 Street - LOC
- Confluence Wy - LOC
- 6 Av - LOC
- 6 Street - LCL
- 9 Av - ROC
- Olympic Wy - LCL
- 12 Av - ER
- 7 Street - ER
- MacDonald Bridge - ER
- MacDonal Av - ER
- Enmax Park Rd - ER
- Entire Road - ER
- 19 Av - RCL
- Right of Centre - ROC
- Right Curb Lane - RCL
- Left of Centre - LCL
- Left Curb Lane - LCL



All split locations (each km & turn point) are GPS referenced.

From start line on Stampede Trail to the finish line at the Enmax Park all corners are to be coned and marshalled.

This course is measured to the guidelines defined by governing bodies Athletics Canada, AIMS and World Athletics.

Course Measurers: Marcel LaMontagne 403.874.1185, Jon Bird 403.618.2473  
 Course Measured: April 21, 2024

Map page 2 of2 Calgary Marathon Race Distance Descriptions

AB-2023-006A-BDC

Km Point	Waymarks Lat°/Lon°	Location Description
Start Line	51.035227 114.056723	Stampede Tr, south side of crosswalk to Big 4 bldg. 7.360m from street light to the south, east side, NBD
1 km	51.043395 114.053211	Olympic Way, 12m south of tunnel NBD
2 km	51.043008 114.040310	9 Ave NE, b/t white & blue bldg, 40m east Fair's Fair. EBD
3 km	51.045366 114.034001	Zoo Rd, 280m west of 12 Street bridge. WBD
4 km	51.048196 114.029013	St George's Dr NE, 55m east of diagonal pathway to St George's Dr. E/ NBD
5 km	51.056202 114.026199	St George's Dr NE, * bike XW, 22m north. NBD
turn point 2024 5.006m	51.055616 114.026586	St George's Dr NE, * bike XW, 24m north. NBD
6 km	51.048380 114.029240	St George's Dr NE, 30m east, crossing bike path. SBD
7 km	51.052384 114.039585	Centre Av NE * 9A Street, 50m east. WBD
8 km	51.052633 114.051689	4 Street NE * Marsh Rd, 40m interchange. SBD
9 km	51.053581 114.062568	Centre Street Bridge, north end entrance. SBD
10 km	51.048985 114.051770	Riverfront Av SE * 5 Av o/p under o/p. EBD
11 km	51.044236 114.053125	9 Av * 4 Street/Olympic Wy, 50m, interchange WBD
12 km	51.042451 114.064392	11 Av SW * 1 Street SW, 80m east. WBD
13 km	51.042847 114.078645	11 Av * 7 Street, 20m east. WBD
14 km	51.043250 114.092899	11 Av * 13 Street, 50m east. WBD
15 km	51.051284 114.094619	14 Street at Kensington Close, intersection. NBD
16 km	51.050894 114.091042	Memorial Dr * Memorial Dr out & back intersection. WBD
17 km	51.049127 114.104365	Memorial Dr NW * 19 Street, 70m east. WBD
18 km	51.050262 114.118317	Parkdale Blvd NW * Crowchild Tr o/p, 70m west. WBD
19 km	51.055388 114.129820	Parkdale Blvd NW * 29 Street intersection. WBD
20 km	51.060232 114.141710	Bowness Rd NW * 37 Street, 30m west. WBD
21 km	51.066122 114.151876	Bowness Rd NW * 16 Av o/p, west side. WBD
21,097.5 km, 1/2	51.066614 114.152522	Bowness Rd NW * Access Road from 16 Av/Shaganappi. WBD
22 km	51.072952 114.159139	19 Av NW, * 46 Street, 30m east. WBD
23 km	51.077584 114.168989	17 Av * 52 Street NW, 50m east. WBD

24 km	51.083656 114.175219	Bowness Rd NW * 61 Street, 85m east. WBD
25 km	51.088794 114.186956	Bowness Rd NW * 67 Street, intersection. WBD
26 km	51.094659 114.194765	69 Street NW, in line with #4547. WBD
West turn point 26,199m	51.095804 114.196834	69 Street NW * 48 Av, 1.6m from water meter, in line with #4815.
27 km	51.090205 114.189878	69 Street NW * 69St WBD turn, 70m north of turn, in line with #4315. SBD
28 km	51.085641 114.179810	Bowness Rd NW * 63 Street, 5m east. EBD
29 km	51.079083 114.172351	Hextall Bridge 30m east of west entrance. EBD
30 km	51.075517 114.162635	19 Av NW * 48 Street, intersection. EBD
31 km	51.068666 114.153483	19 Av * 42 Street NW *, 25m west. SBD
32 km	51.062114 114.146302	Bowness Rd NW * Point Dr, intersection. EBD
33 km	51.056846 114.134733	Parkdale Bv NW * 32 Street, 30m west. EBD
34 km	51.052633 114.122208	Parkdale Bv NW * Kensington Rd, 30m west. EBD
35 km	51.048846 114.111614	Memorial Dr NW * 21 Street pedestrian bridge, 145m west. EBD
36 km	51.049043 114.097393	Memorial Dr NW, * 19 street, 50m east. EBD
37 km	51.052236 114.084402	Memorial Dr NW, * LRT o/p, 20m west. EBD
38 km	51.057393 114.073021	Memorial Dr NW * 4A Street, intersection. EBD
39 km	51.053156 114.062413	Centre Street bridge, 60m south of north entrance. NBD
40 km	51.048692 114.051094	Riverfront Av SE * 4 Street, 10m east. EBD
41 km	51.043712 114.053206	Olympic Way NE * tunnel, north end. SBD
42 km	51.040755 114.044661	Enmax Park roadway SE, 5m south, main gate to Enmax Park Rd. SBD
Finish	51.039396 114.046406	Enmax Park Rd, 17m from AC unit on post to SE, 18.5m from AC unit on post to NE at marked traffic parking line.